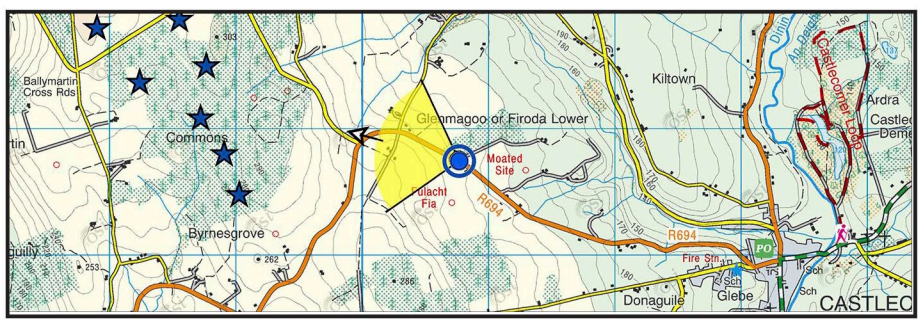


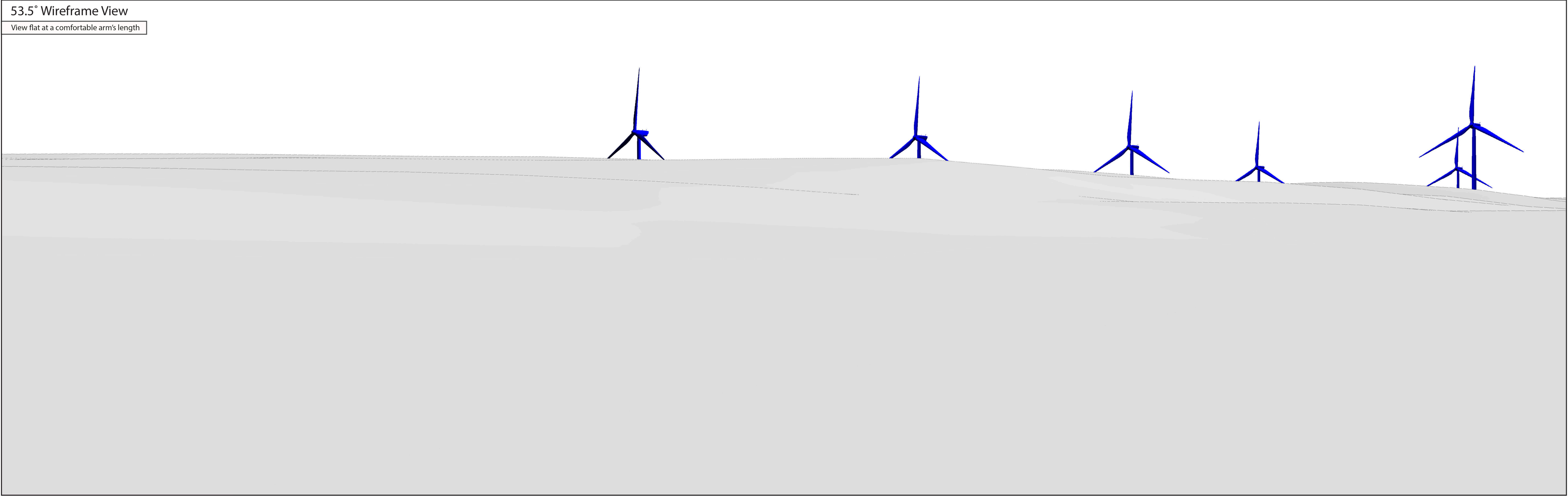
This planar projection panoramic model has been captured and prepared in accordance with the guidance set out in the Scottish Natural Heritage 2017 guidance 'Visual Representation of Wind Farms'. They are presented above in a non-standard, full project extent format to aid legibility. Please refer to the 53.5° planar projection photomontages and associated wirelines for correct representation of scale.

- Proposed Turbines
- Existing Turbines
- Permitted Turbines



Turbine Tip Height:	170m	Horizontal Field of View:	90 ° (planar projection)	Direction (clockwise from Grid N):	285 °
Turbine Hub Height:	95m	Principal Distance:	522 mm	Distance to Nearest Visible Turbine:	1.8 km
Turbine Rotor Diameter:	150m	Paper size:	(A1) 841 x 594 mm	Nearest Turbine:	T1
National Grid Coordinate (ITM)		Correct printed image size:	820 x 130 mm		
Easting:	650706	Date and Time:	2023/10/12 14:13		
Northing:	673786	Camera:	Canon 5D Mark II		
Elevation:	219.5 m	Lens:	Fixed 50mm		
		Camera Height:	1.7m (AGL)		



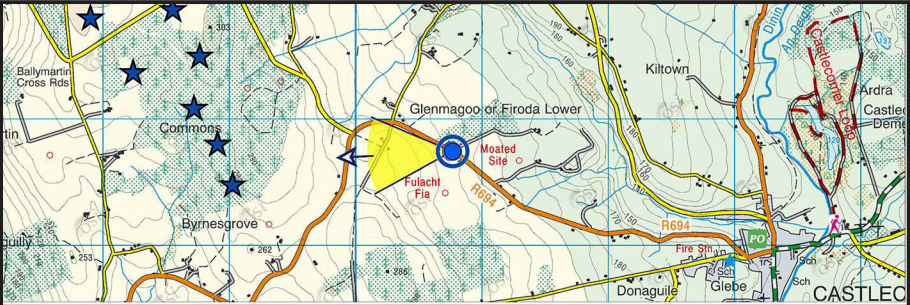


This planar projection panoramic model has been captured and prepared in accordance with the guidance set out in the Scottish Natural Heritage 2017 guidance 'Visual Representation of Wind Farms'. They are presented above in a non-standard format to aid legibility.

 Proposed Turbines

 Existing Turbines

 Permitted Turbines




Horizontal Field of View: 53.5° (planar projection)
Principal Distance: 812.5 mm
Paper size: (A1) 841 x 594 mm
Correct printed image size: 820 x 260 mm

National Grid Coordinate (ITM)
Easting: 650706
Northing: 673786
Elevation: 219.5 m

Direction (clockwise from Grid N): 267°
Distance to Nearest Visible Turbine: 1.8 km
Nearest Turbine: T1

Date and Time: 2023/10/12 14:13
Camera: Canon SD Mark II
Lens: Fixed 50mm
Camera Height: 1.7m (AGL)



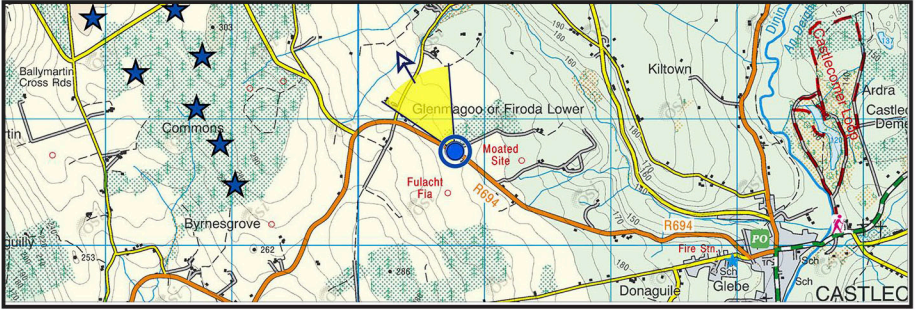


This planar projection panoramic model has been captured and prepared in accordance with the guidance set out in the Scottish Natural Heritage 2017 guidance 'Visual Representation of Wind Farms'. They are presented above in a non-standard format to aid legibility.

 Proposed Turbines

 Existing Turbines

 Permitted Turbines



Horizontal Field of View: 53.5° (planar projection)
Principal Distance: 812.5 mm
Paper size: (A1) 841 x 594 mm
Correct printed image size: 820 x 260 mm
National Grid Coordinate (ITM)
Easting: 650706
Northing: 673786
Elevation: 219.5 m

Direction (clockwise from Grid N): 303°
Distance to Nearest Visible Turbine: 1.8 km
Nearest Turbine: T1
Date and Time: 2023/10/12 14:13
Camera: Canon 5D Mark II
Lens: Fixed 50mm
Camera Height: 1.7m (AGL)

